

BOOK K-L

Ebezener Moss. Witness Augusten Bumpass and Samuel Farrow. Signed Ebezener Moss' mark. Wit. oath Feb. 21, 1807 Augusten Bumpass to John Dean. Rec. May 1, 1807. Dower renounced Agness Moss to Drury McDaniel Oct. 13, 1806

p. 538 Nov. 1, 1806 Alexander Alexander (Davidson Co, Tenn) to William Alexander (Spartanburgh); power of attorney to collect debts due Alexander Alexander as heir of Alexander Alexander desc. Witness John Hall, D Anderson, and Jno Coffee. Signed Alexr Alexander. Wit. oath (Tenn) Nov. 1, 1806 Alexander Alexander to John Overton, Supreme Court judge. Rec. May 11, 1807

p. 538-540 Oct. 21, 1806 John Alexander (Green Co, Ohio) to William Alexander (Spartanburgh); power of attorney to collect his due from estate of Alexander Alexander desc. Witness Samuel (J or I?) Martin and Abraham Chuse jr. Signed John Alexander. Wit. oath (Green Co, Ohio) Oct. 21, 1806 John Alexander to Josiah Grover, Assoc justice of Common Pleas Court. Oct. 21, 1806 (Green Co, Ohio) John Paul, clerk of Common Pleas Court, certifies Josiah Grover is Assoc judge. Oct. 23, 1806 (Green Co, Ohio) James Barrett, senior Assoc judge of Common Pleas Court, certifies John Paul is clerk. Rec. May 11, 1807

p. 540-541 Jan. 13, 1807 John Low, sr (Spartanburgh) to James Campbell (same); for \$50 sold 50 ac on NE side Pacolate R; border: Kelley, Dart, and James Lackey. Witness Charles Smith and Ellis Cannon. Signed John Low. Wit. oath Apr. 18, 1807 Charles Smith to William Lancaster. Rec. May 15, 1807

p. 541 Nov. 10, 1806 Richard Barnett (Spartanburgh) to James Campbell (same); for \$60 sold 65 ac on E side Pacolate R; border: Dart; part of 300 ac grant to James Wyatt. Witness William Bagwell and Jesse Mathis. Signed Richard Barnett. Wit. oath Nov. 10, 1806 William Bagwell to William Lancaster. Rec. May 11, 1807 (sic May 15 scratched out)

BOOK L 1807-1809

p. 1-2 Jan. 17(?), 1807 Rowland (or Roland) Ginnings (Spartanburgh) to James Keen (same); for \$100 sold 175 ac; border: Finch and James Keen. Witness Christopher Johnson and Thomas Thornton. Signed Rowland Ginning's mark. Wit. oath Christopher Johnson to William Lancaster May 9, 1807. Rec. May 11, 1807. Dower renounced Doanna Ginnings to William Lancaster May 9, 1807(? page torn)

p. 2-3 Apr. 20, 1807 Henry Adcock (Spartanburgh) to John Tollinson (same); for \$356 sold 100 ac on waters of and N side of Pacolate R; border: Leonard Adcock and John Lackey; part of 300 ac "run by" Frances Ballinger; sold for 8 months; Condition: sale void if Henry pays John \$146 in 8 months. Witness Muse Tollinson and Reuben Harrison. Signed Henry Adcock's mark. Wit. oath Apr. 28, 1807 Muse Tollinson to William Simpson. Rec. May 11, 1807

p. 3-4 Oct. 22, 1806 William Miller (Spartanburgh) to James Patterson (same); for \$200 sold 75 ac on N side Enoree R; where James Patterson lives; part of 500 ac grant to Thomas Scott who sold to Richard Hampton who sold to Stephen Cantrell who sold to William Towns and by plat Feb. 27, 1775 to John McCormick "by deed Nov. 8, 1799 from John McCormick to William Miller by deed Apr. 15, 1801"; border: Gals and Kevel. Witness Barnett H Algood and Samuel Walker. Signed William Miller. Wit. oath Oct. 22, 1806 Barnett H Algood to James Kilgore. Rec. May 11, 1807

p. 4-5 Jun. 12, 1794 John Henry and wife Elizabeth (Spartanburgh) to James Henry (same); for 20£ sold 50 ac on S side Pacolate R; including "a small" improvement; part of 200 ac grant Nov. 14,

1791 Gov. Josiah Martin (John Pool, and James Simpson) mark. Wit. oath May 15, 1807

p. 5-6 Mar. 23, 1807 Moses (Spartanburgh); for of Pacolate R; border: Row 21, 1785 to Moses Wood. Signed Moses Wood. Wit. o Salmon to John Young. Rec.

p. 6-7 Mar. 28, 1807 John for \$600 sold 220 a border: Edward Ballinger, grant to James Blackwood a for Edward Ballinger. Wit Young. Signed John Young Young to Geo Salmon. Rec.

p. 7 Feb. 23, 1807 William (same); to secure Ric payable Jan. 2, 1806 with where William Stewart live Moss and sold by George W Thomas Morngieger and sold Stewart; border: as on ori ac of grant sold by Henry Bobo, Aaron Casey, and Cha May 21, 1807 Aaron Casey t

p. 7-9 Jul. 1, 1805 Isham Roley (same); for \$ Cr of Tygar R; border: N-H William Burton, W-John Cor commissioners nominated in Smith DS; part of land for William Foster by writ of Common Pleas Court; sale d Court suit Richard Love in 1805. Witness Thomas Land Signed I Harrison SSD. W D. T. Puckett. Rec. Jun.

p. 9-10 May 20, 1807 John (same); for \$51.80 Mill Cr of Thickety Cr; bo Creek, SE-Dewberry, NW-Moc Feb. 3, 1799 for John Low Fley. Witness Muse Tollin Wit. oath May 20, 1807 Mus

p. 10-11 May 19, 1807 Will (same); for \$23.6 for 7 months; Condition: s Tolleson \$23.62 in 7 month Murry. Signed William Gar William Murry to Michl Mil

p. 11-12 Nov. 1, 1806 Henr (same); for \$360 Jas Smith, Noah Wells, and Wit. oath Jun. 1, 1807 Noa Dower renounced Catherine

- p. 390-392 Jun. 27, 1798 William Dickson (Duplin Co, NC) to son James Dickson (same); for love and affection and for James Dickson's promotion and advancement in life give 1,100 ac in three tracts: (1) 600 ac on S fork Pacolet R including Hutchens' cabin; grant Dec. 23, 1768 Gov. William Tryon (NC) to William Dickson; (2) 300 ac on both sides Pacolet R "about" Hutchens' Cabin and including the pretty meadow and on Meadow Br; grant Dec. 23, 1768 Gov. William Tryon (NC) to William Dickson; and (3) 200 ac on both sides S fork Pacolet R; joining (1) and (2); grant May 4, 1769 Gov. William Tryon to William Dickson. Witness Lewis Dickson, David Hooks, Joseph Dickson, and James Barfield. Signed Wm Dickson. Wit. oath Oct. 15, 1799 Joseph Dickson to Isham Foster. Rec. Dec. 3, 1799
- p. 392-393 Oct. 4, 1799 James Crook (Spartanburgh) to Ephraim Drummon (same); for 100£ sterling sold 100 ac on S side Tyger R; border: Addams Meeks' old tract, Landres, Landres' Spring Br, Long Br, Ephraim Drummon, and Daniel Alling(?). Witness James Crook jr, Joseph Crook, and Drury McDaniel JP. Signed James Crook. Rec. Dec. 4, 1799
- p. 393-394 Oct. 14, 1793 Robert McDowell and wife Mary (Spartanburgh) to John West (same); for 100£ sterling sold 150 ac on forks of Lawson's fork; border: George Bishop; half of grant Nov. 25, 1774 to Stephen Miller. Witness John Bennett, Daniel Cornwel, and George Bennett. Signed Robert McDowell and Mary's mark. Wit. oath Apr. 10, 1795 Robert McDowell to Isham Foster. Rec. Dec. 4, 1799
- p. 394-395 Feb. 1, 1798 Joseph Hale Ramsey and William Clarkson, executors of will of Aaron Loockock esq desc (Charleston, SC) to John McClure; for (money not given) sold (ac not given) on branch of Roberts Cr of N Pacolet R; border: N-W Roberts, NW-Thomas Shirley, and others vacant; grant Sept. 26, 1772 to Thomas Shirley. Witness Thomas Cook, Saml McClure, and William McWilliams. Signed Will Clarkson and Jos H Ramsey. Wit. oath Dec. 7, 1799 Saml McClure to John Anderson. Rec. Dec. 16, 1799
- p. 395-396 Nov. 26, 1799 John Roebuck and wife Sarah (Greenville Co) to Drury Parkham (Union Co); for \$350 sold 179 ac on N side of Tyger R. Witness Benjamin Grist, William Evatt, and Joseph Cavin. Signed John Roebuck and Sarah's mark. Wit. oath Nov. 28, 1799 Benjamin Grist to Saml Lancaster. Rec. Dec. 27, 1799
- p. 396-398 Feb. 15, 1788 James Henderson (Spartanburgh) to William Alexander (same); for 27£ sterling sold 120 ac on both sides Bridge Br of S Pacolet R; grant Nov. 6, 1786 to James Henderson. Witness Mathew Alexander and David Alexander. Signed James Henderson. Wit. oath Sept. 23, 1795 David Alexander to James Hooper. Rec. Dec. 27, 1799
- p. 398-400 Mar. 30, 1793 Mathew Harper (Spartanburgh) to William Reeves sr (same); for 150£ sterling sold 200 ac on both sides S fork Pacolet R; where William Reeves lives; border: NW & SE-remainder of grant, SW-Samuel Fowler, and NE-William McClure; part of grant to Joseph White then in North Carolina and granted again Feb. 3, 1775 Gov. William Bull to Mathew Harper sr. Witness John Reeves and Jacob Fleming. Signed Mathew Harper. Wit. oath Sept. 22, 1795 John Reeves to James Hooper. Rec. Dec. 30, 1799
- p. 400-401 Jul. 20, 1792 William Alexander (Spartanburgh) to James Smith (same); for 30£ sold 120 ac on both sides Bridge Br; grant to James Henderson. Witness Robert McDowell, Hugh Stevenson sr, and Alexander Stevenson. Signed James Alexander for William Alexander by virtue of power of attorney. Wit. oath Nov. 30, 1795

- Robert McDowell to James Hooper
- p. 401-402 Aug. 19, 1795 William Smith (same); for 10 of S fork Pacolet R; border: NW Fowler, and NE-William McClure; of grant to Joseph White then in Feb. 3, 1775 Gov. William Bull McGuynne, Thomas Alexander, and mark. Wit. oath Nov. 30, 1795 Dec. 30, 1799
- p. 402-403 Jun. 4, 1787 Gov. Th grant for 10£ 3s ste lina granted 435 ac on waters of North Carolina line, S-unknown, shows land on Camp fork of Hors dept. surv. and F Bremer Surg. Rec. Dec. 30, 1799
- p. 403-405 Oct. 6, 1788 Gov. Th Cranshaw Camp; a gra Treasury of South Carolina gran and others vacant; plat attache and on Ashworth Cr May 22, 1788 and F Bremer, surv. gen. Witnes 30, 1799
- p. 405-406 Jan. 18, 1800 James (Greenville Co); for fork of Tyger R below Indian bo of grant to John McRee who sold Hanson and Edward Smith. Signe 1800 William Hanson to Ism Post
- p. 406-407 Aug. 17, 1799 Richard shire; for 30£ SC mo Cherokee Cr, Bazel Scot, and Li James Steadman. Witness Ephraim Richard Lee. Wit. oath Jan. 12 Rec. Mar. 11, 1800
- p. 407-408 Jun. 25, 1799 Rolley Dewberry (same); for Dunaway; part of grant Apr. 3, 1800 Low and Jean Low. Signed Rolley 1800 John Low to Geor Lamkins.
- p. 408-409 Sept. 10, 1799 Cornel Low (same); for \$130 R; border: William Morrow and Le to Isam Safford. Witness Jonath Cornelius Rogers' mark. Wit. oa Geor Lamkins. Rec. Mar. 12, 179
- p. 409-410 Nov. 26, 1799 William (same); for \$500 sold Cherokee Meadows; grant Oct. 20, Isaac Motte. Witness Joseph Cam Camp. Wit. oath Jan. 4, 1800 J 12, 1800
- p. 410-411 Nov. 25, 1789 Robert (Spartanburgh); for Enoree R below Indian Boundary;

BOOK R

(Spartanburgh) to Jacob Crocker
border; Deen's old corner.
Signed John Low sr. Wit.
Henry Turner. Rec. Nov. 18, 1820

(Spartanburgh) to James T
sold 4 ac. Witness James
John Tollison. Wit. oath
t. Rec. Nov. 24, 1820

(Charleston, SC) to Presley
for \$700 sold 442 ac on S
border when surveyed; NE-David
eph Rees and Bartlet Yancy;
Turpin; survey Oct. 13, 1786
h sold his half to William
no money is returned. Witness
gnd William Turpin. Wit.
William Turpin esq to Jacob
820

(Spartanburgh) to Benjamin
50 ac. Witness Nathaniel
Wit. oath Dec. 9, 1820 Nathaniel

(Union Dist) to Michael Gaffney;
Cherokee Cr and Broad R in
Gaffney and Lick; grant to
NC". Witness Charles Petty
. Wit. oath Sept. 18, 1820
, 1820

(Franklin Co, Ala) to Jesse
0 sold 248 ac on Cherokee Cr
r and Lipscomb. Witness Charles
m Arendill by Bridges Arendill
Henry Johnson to J Camp. Rec.

(Spartanburgh) to Robert
sold 100 ac on Fairforest
Wingo's bridge, and Andrew
allock who sold to John Thomas
tagged to South Carolina Loan
ct to Alexander McKie who sold
and Hiram White. Signed John
White to Danl White. Rec.
10, 1820 Agatha White to Daniel

(Spartanburgh) to James Crook
on branches on S side of Tyger
W. Hasten and Robert Scott.
, 1820 W. W. Hasten to Wm

(Spartanburgh) to John
sold 50 ac on S side of Fair-
ridge path, Samuel Giddings,
Witness Elisha James and Thomas
oath Aug. 9, 1820 Elisha James

(Spartanburgh) to Edward

Smith (same); for \$59 sold 13 ac on S side of Middle Tyger
R; border; Calwell, John Carr, and Collins; part of 200 ac grant
to John Carr. Witness Alex M Thompson, John Baily, and Perry Smith.
Signed John M Collins. Wit. oath Sept. 9, 1820 Perry Smith to John
Montgomery. Rec. Dec. 5, 1820

p. 171-172 Dec. 5, 1820 Henry White (Spartanburgh) to James Brannon
(same); for \$1,500 sold 1/2 ac in Spartanburgh, SC; border;
Henry H Thompson and public land. Witness William Trimmier and
William Hunt. Signed Henry White. Wit. oath Dec. 5, 1820 William
Trimmier to W Hunt. Rec. Dec. 5, 1820

p. 172-174 Jan. 23, 1819 Thomas Wilson to Alpheus Wilber; for
\$187.50 sold 62 1/2 ac on branch of Tyger R; border; wagon
road, W-E Wells, S-J. F. Curus, and E-Edward Hooker and Benjamin
Hooker. Witness Stephen Wilson and Moses Casey. Signed Thomas
Wilson. Wit. oath Oct. 24, 1820 Stephen Wilson to Burrel Bobo.
Rec. Jan. 1, 1821. Dower renounced Feb. 20, 1819 Jane Wilson to
Burrel Bobo

p. 174-175 Sept. 22, 1819 Hannah Gray (Spartanburgh) to John James
(same); for \$98 sold 14 ac on Wilson Mill Cr of N Tyger
R; border; Hannah Gray's Spring Br and John James. Witness Calvin
Foster, Ann H Gray, and David Foster. Signed Hannah Gray. Wit.
oath Dec. 23, 1820 Calvin Foster to James Young. Rec. Jan. 1, 1821


p. 175-176 Mar. 24, 1819 Daniel Beacham (Spartanburgh) to John
Johnson (same); for \$450 sold 107 ac on N side of Ben's
Cr of Tyger R; part of estate of William Beacham desc and allotted
to Elizabeth Ann Foster who sold to Daniel Beacham. Witness Lodwick
W Johnson and John Johnson. Signed Daniel Beacham. Wit. oath Nov.
19, 1819 Lodwick W Johnson to F. H. Legg. Rec. Jan. 1, 1821. Dower
renounced Nov. 19, 1819 Alia Beacham to F. H. Legg

p. 176-177 Nov. 16, 1818 Richard Thomson (Spartanburgh) to Thomas
Poole (same); for \$350 sold 1/2 ac on S side of Main St;
lot #22 at Spartanburgh Court House; border; James Hunt and Jesse
Cleveland. Witness William Poole and William Bagwell. Signed
Richard Thomson. Wit. oath Oct. 28, 1820 William Bagwell to W
Hunt. Rec. Jan. 5, 1821. Dower renounced Jun. 15, 1820 Polly
Thomson to E Bomar

p. 177-178 Nov. 25, 1820 William B Alexander, Presly Smith, Thomas
Chesney, Nathaniel Chesney, John Chesney, and George
Chesney, heirs of Richard Chesney, John Chesney, and George
Chesney; for \$400 sold 208 1/2 ac on ridge between James Cr and Tyger
R; border; S-Robert Alexander, N-John Thornton, and (E?)-Moses White.
Witness William Grant and Moses White. Signed Wm B Alexander,
Presley Smith, Thomas Chesney, John Chesney, and Nahtaniel and
George Chesney's marks. Wit. oath Dec. 30, 1820 William Grant to
John Brewton. Rec. Jan. 11, 1821. Dower renounced Dec. 1, 1820
Heather Chesney, wife of Richard, to John Brewton

p. 178-180 Jul. 10, 1817 John Tollison (Spartanburgh) to Augustin
Shands (same); for \$200 sold 164 ac; where Gabriel Gossett
lives; border; David Golightly, Hazle, John King, and Augustin
Shands; grant Dec. 1, 1794 to Samuel Noblitt who sold to John Tollison.
Witness Samuel Noblitt and Richard Kirby. Signed John Tollison.
Wit. oath Apr. 11, 1818 Richard Kirby to Wm Reid. Rec. Jan. 11,
1821. Dower renounced Jun. 13, 1818 Mary Tollison to Wm Reid


p. 180-181 Dec. 26, 1820 William Foster (Spartanburgh) to Z McDaniel
(same); for \$68.74 sold a cow and calf, a three year old
heifer, a bay horse, a walnut table, an oven, a pot, a feather bed
and furniture, all household and kitchen furniture, 20 barrels of



Pursuant to a warrant from
Thomas Evans Esq Com^o for the district
of Camden the 28th Feb^y 1795 I have
advised and laid out unto
of land to James Phillips containing
situate in 2^d district for
by James & John Phillips lands
Succ^d this 28th Feb^y 1795


Recorded 28th July 1795

W^m William Sims D^r



State of So Carolina
Pursuant to a warrant from
R Evans Com^o of the district
of Camden I have advised and
laid out unto William Alex
Red Oak under a tract of twenty five
Acres of land situate in
District York County on the waters
of Mill Creek of Catawba River ha-
ving such shape marks & boundaries
as the above plat represents
I certify the 5th day of May 1795
W^m John McLaw D^r


Recorded 10th August 1795



South Carolina
Pursuant to
a warrant from the Hon^{ble}
Com^o of the 28th Feb^y 1795
I have advised and laid
out unto George Evans a tract
of land containing 24th of
situate in the district
of Camden on the Middle of
Synchs Creek bounded by
Lewis Byrants land & on either
sides by George Evans's land and
hall such shape of form and
marks as the above plat
Represents Certified by the
10th day of July 1795
Recorded 10th August 1795

To Carolina York districts

Pursuant to a Warrant from David
R. Evans Commissioner of locations
dated the 6th day of June 1800 I have
admeasured & laid out unto William
Alexander a tract of land contain
ing One hundred acres on the banks
beatus of Broadwater creek of the
Catawba River bounded on the
West by Henry Craig's line and



on the North East by John Clark's line & on the S West by
Henry Craig's line & the same shapes and marks as they
show platte represents

Testified this 9th day of June 1800

John Travis Sr

Revised & D^d same manner
11th June 1800



State of South Carolina

Pursuant to a Warrant from David
R. Evans Commissioner of locations I have
admeasured & laid out unto David
Thompson a tract of land
containing one hundred & four acres
situated on the banks of the
Catawba River in York County
bounded on the West by
Henry Craig's line & on the
North East by John Clark's line
the same shapes and marks as they
show platte represents

Testified this 9th day of June 1800

John Travis Sr